

PowerNet Limited

Invercargill CITY COUNCIL

THE LION FOUNDATION

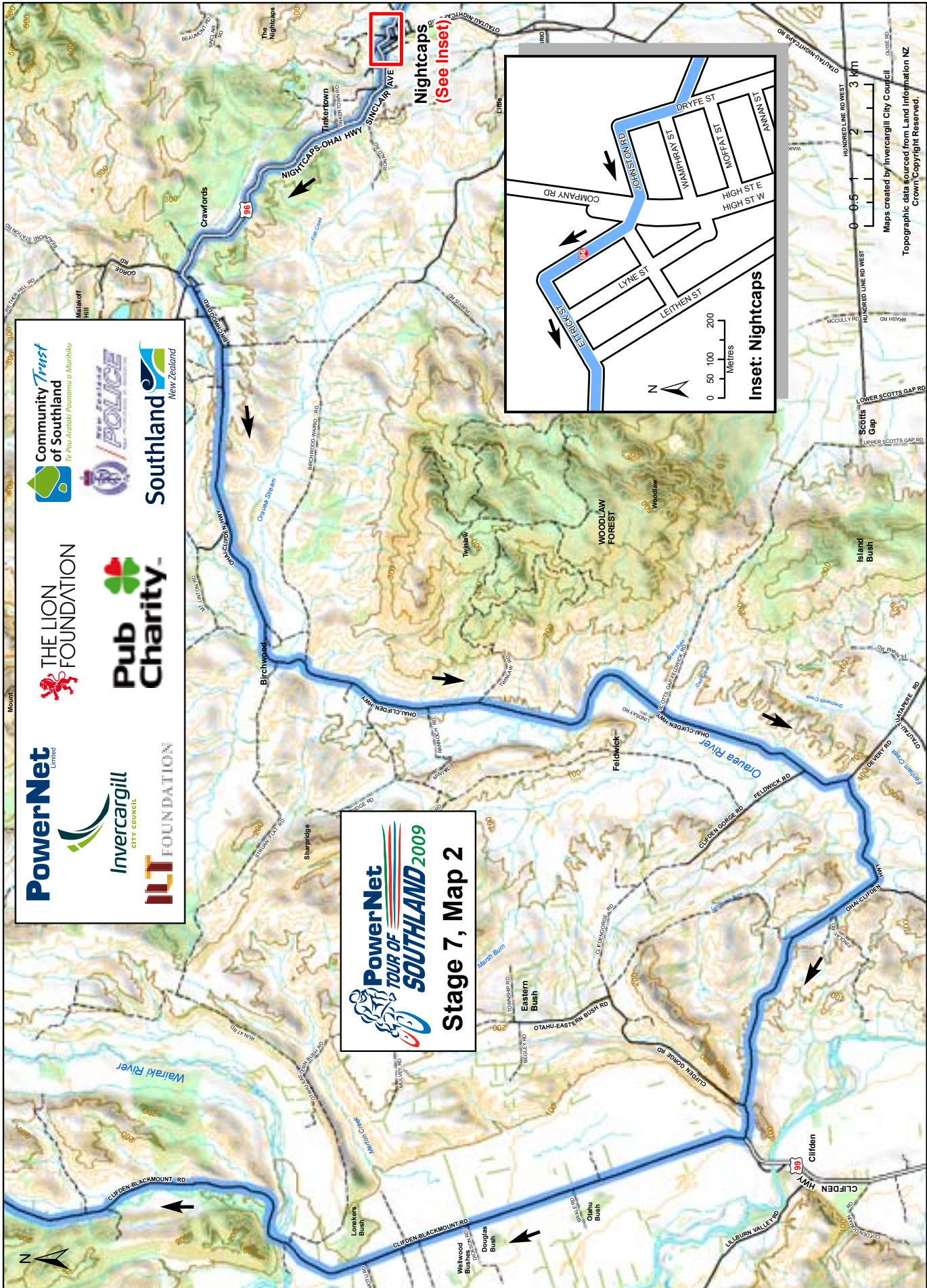
Pub Charity

Southland New Zealand

Community Trust
To Pou Arahauri Pōwhiri o Manihiri

PowerNet
TOUR OF SOUTHLAND 2009
Stage 7, Map 1

Winton
(See Inset)















Stage 7, Map 2

Inset: Nightcaps

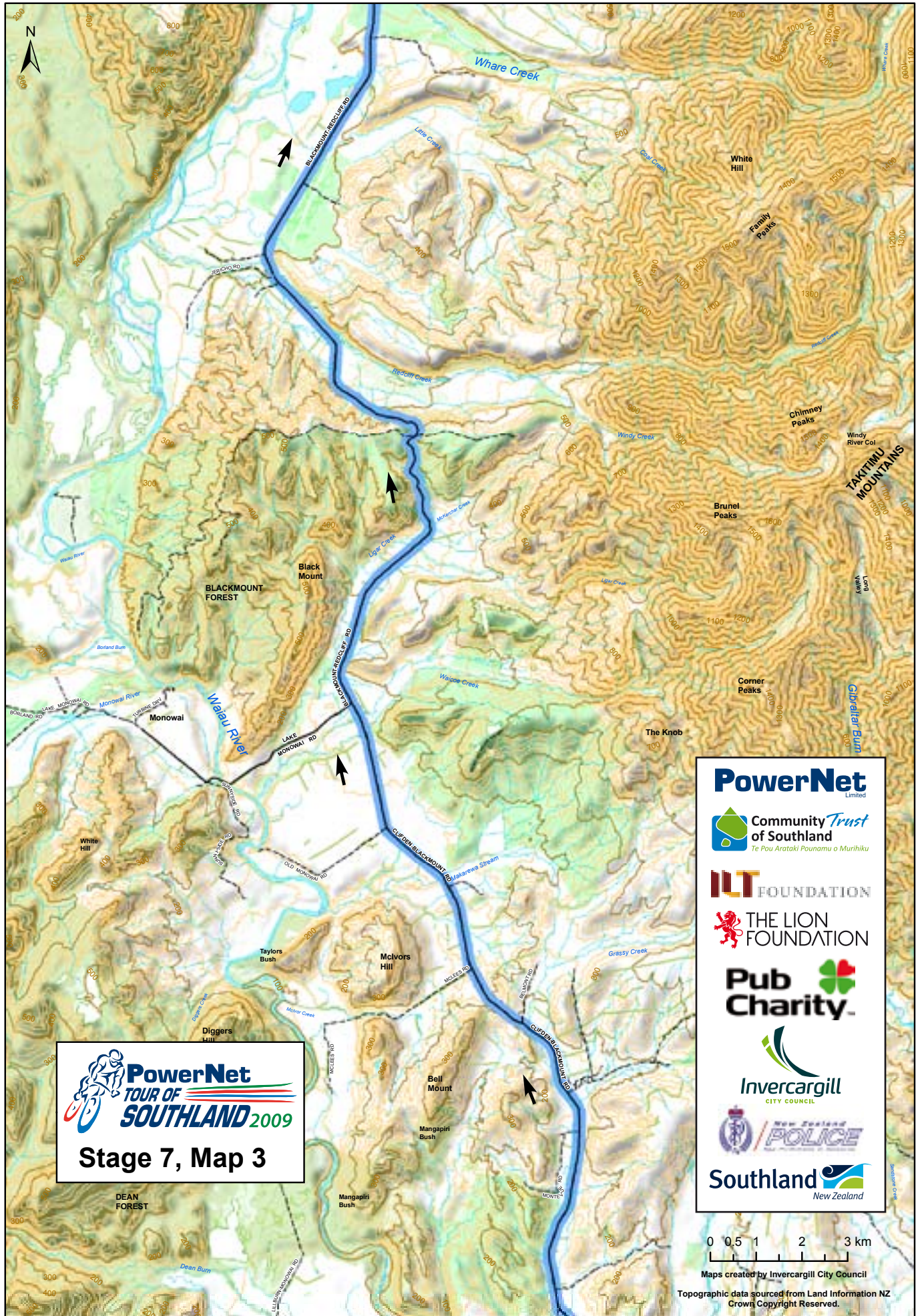
0 50 100 200 Metres

0 0.5 1 2 3 km

NIGHTCAPS HWY
 COMPANY RD
 DRYFE ST
 WAINUIHANUI ST
 MOFFET ST
 HIGH ST E
 HIGH ST W
 LYNNE ST
 LEITHEN ST

N

Maps created by Invercargill City Council
 Topographic data sourced from Land Information NZ
 Crown Copyright Reserved.



PowerNet
TOUR OF
SOUTHLAND 2009

Stage 7, Map 3

PowerNet Limited

Community Trust of Southland
Te Pou Arataki Pounamu o Murihiku

ILT FOUNDATION

THE LION FOUNDATION

Pub Charity

Invercargill CITY COUNCIL

New Zealand POLICE

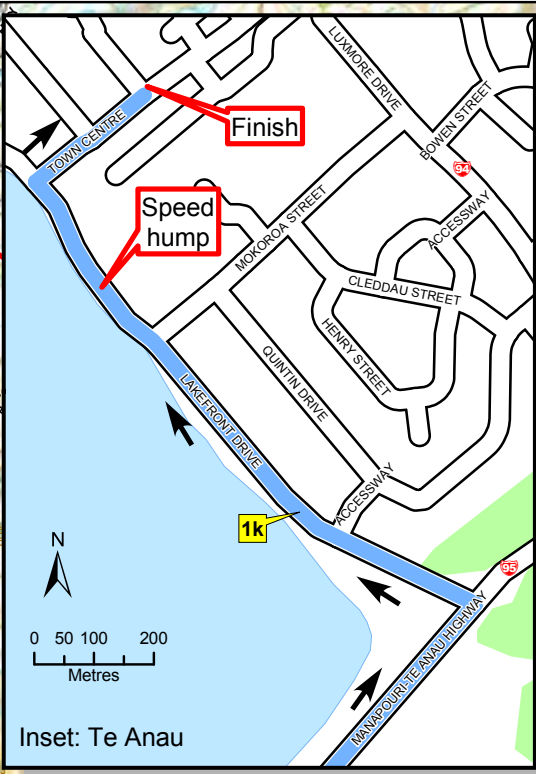
Southland New Zealand



Maps created by Invercargill City Council

Topographic data sourced from Land Information NZ
Crown Copyright Reserved.

PowerNet
TOUR OF
SOUTHLAND 2009
Stage 7, Map 4



PowerNet Limited

Community Trust of Southland
Te Pou Aratiki Pounamu o Murihiku

ILT FOUNDATION

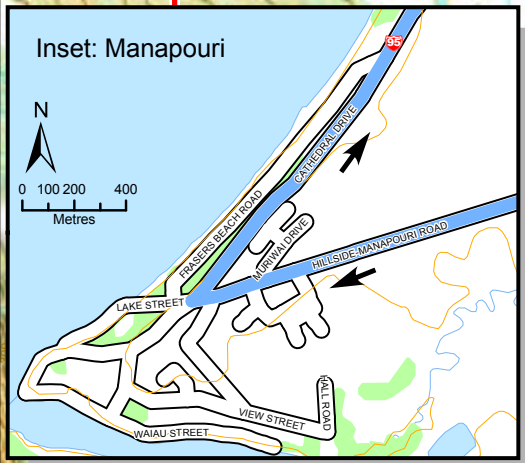
THE LION FOUNDATION

Pub Charity

Invercargill
 city council

New Zealand POLICE
 The Police of New Zealand

Southland
 New Zealand



0 0.5 1 2 3 km

Maps created by Invercargill City Council

Topographic data sourced from Land Information NZ
 Crown Copyright Reserved.